

**Appendix L:
2040 Traffic Analysis Zone Maps
by GMP Subarea**

Traffic Zones

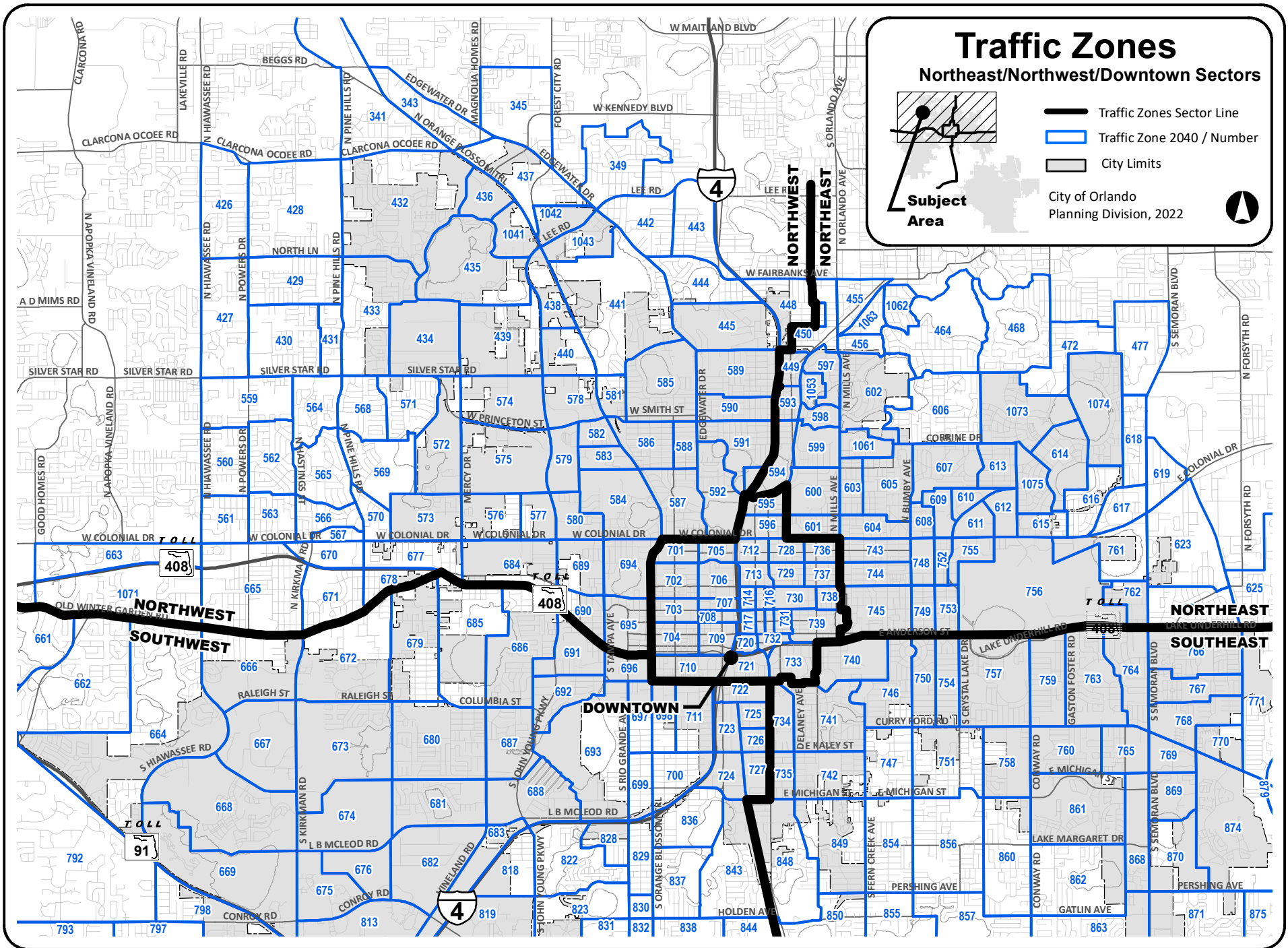
Northeast/Northwest/Downtown Sectors

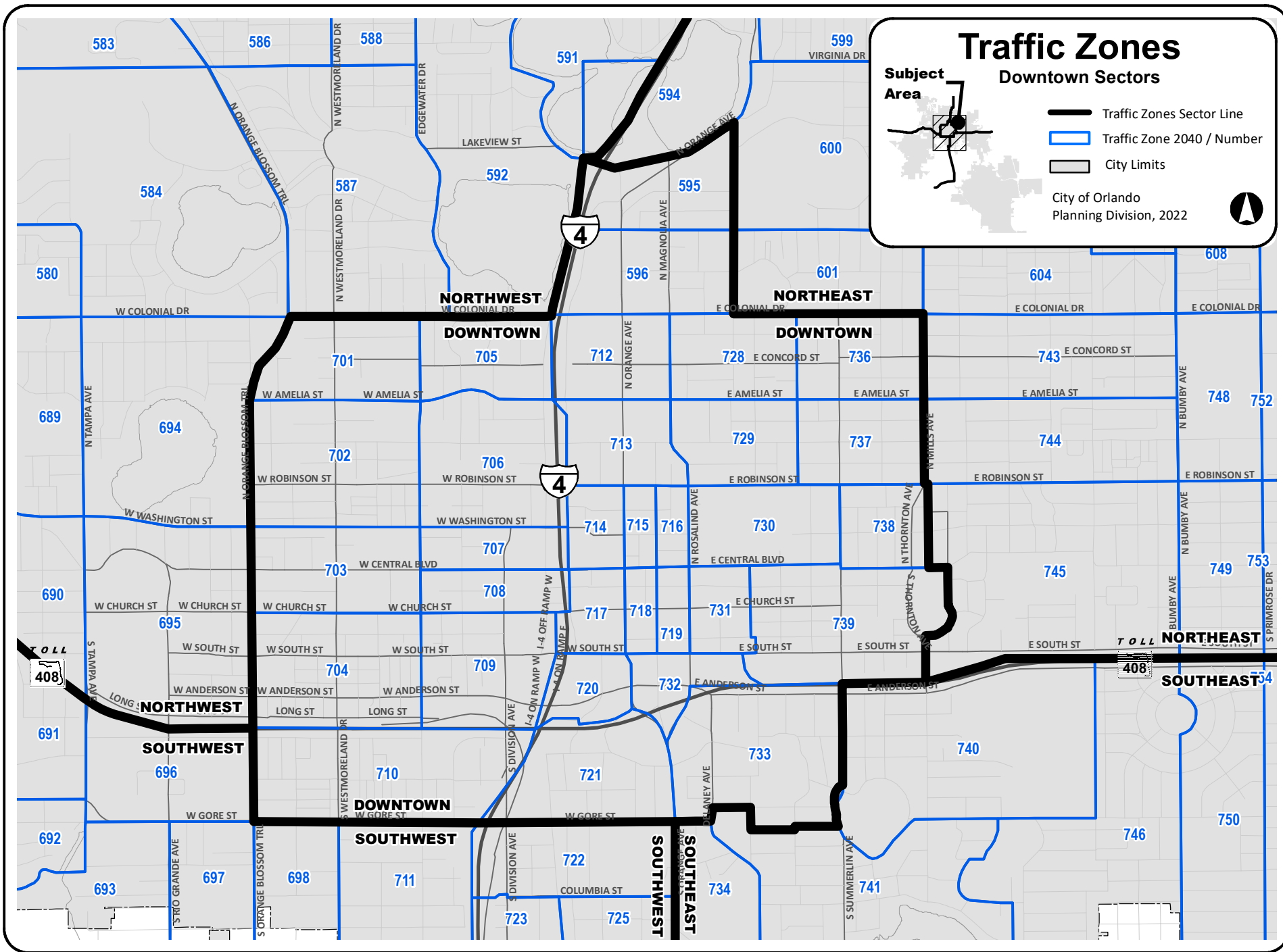


Subject Area

- Traffic Zones Sector Line
- Traffic Zone 2040 / Number
- City Limits

City of Orlando
Planning Division, 2022



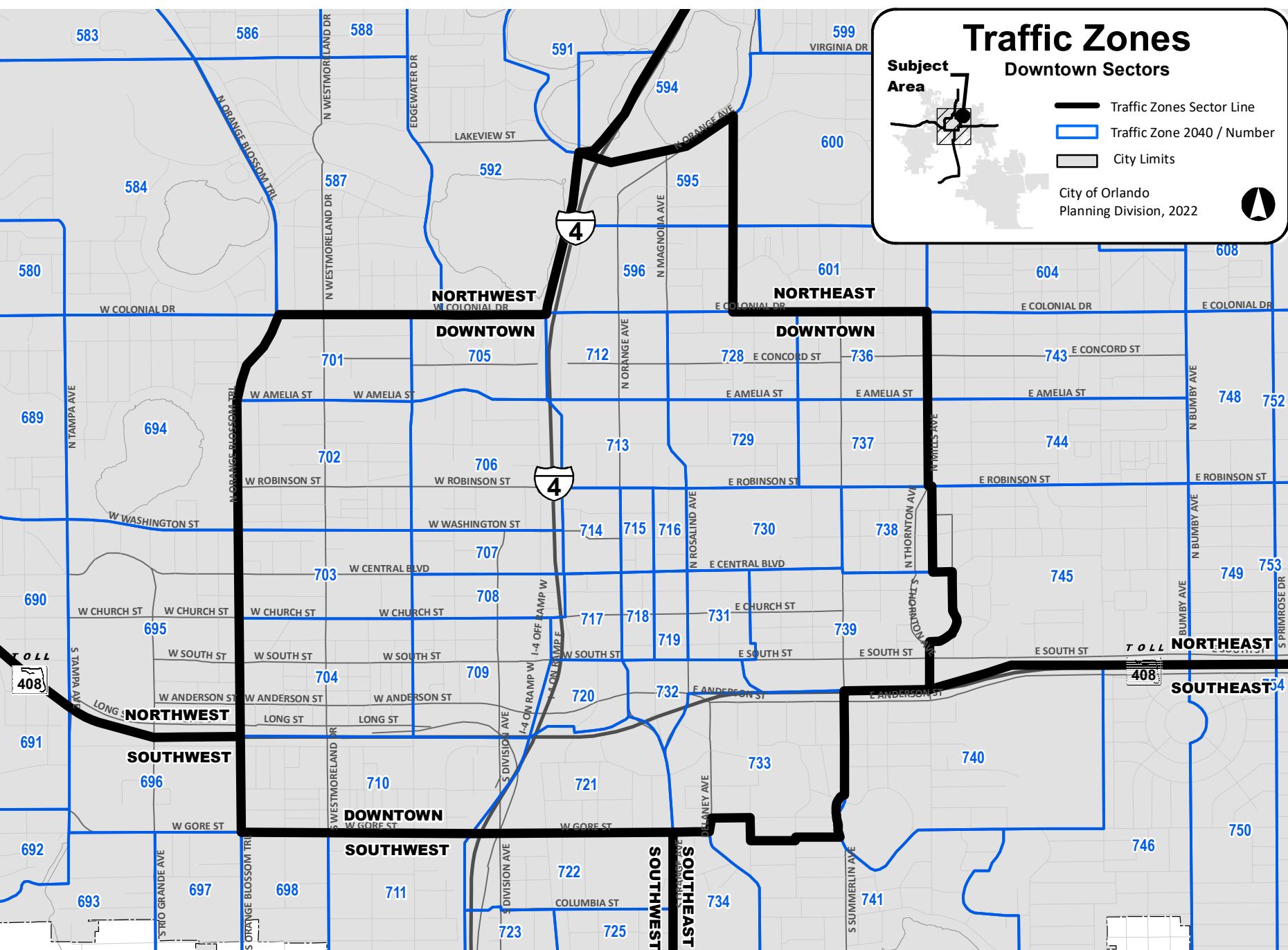
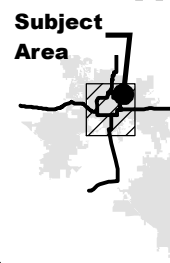


Traffic Zones

Downtown Sectors

- Traffic Zones Sector Line
- Traffic Zone 2040 / Number
- City Limits

City of Orlando
Planning Division, 2022



NORTHWEST

NORTHEAST

DOWNTOWN

DOWNTOWN

NORTHWEST

NORTHEAST

SOUTHWEST

SOUTHWEST

DOWNTOWN

SOUTHWEST




SOUTHWEST

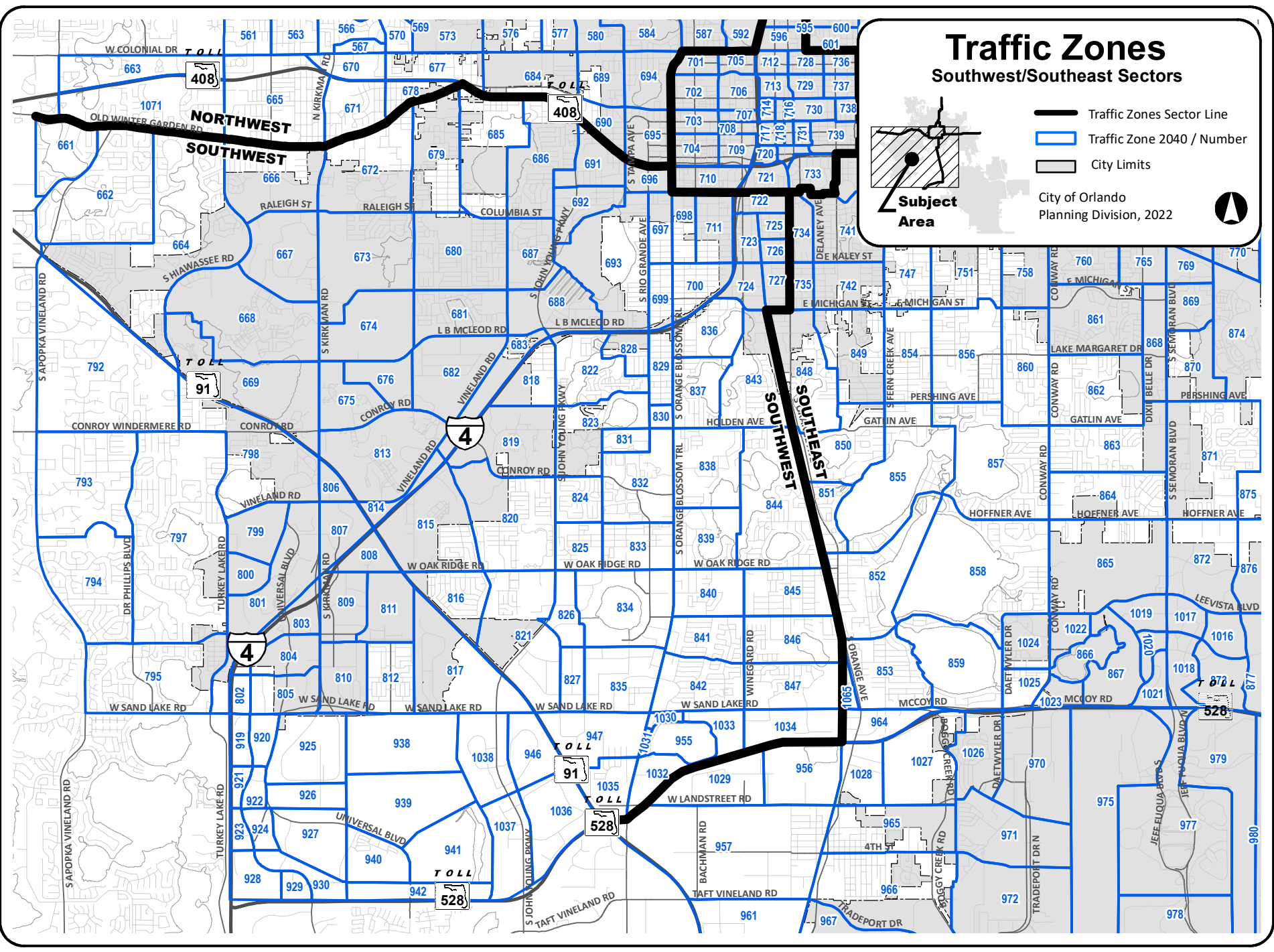
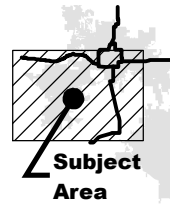
SOUTHWEST

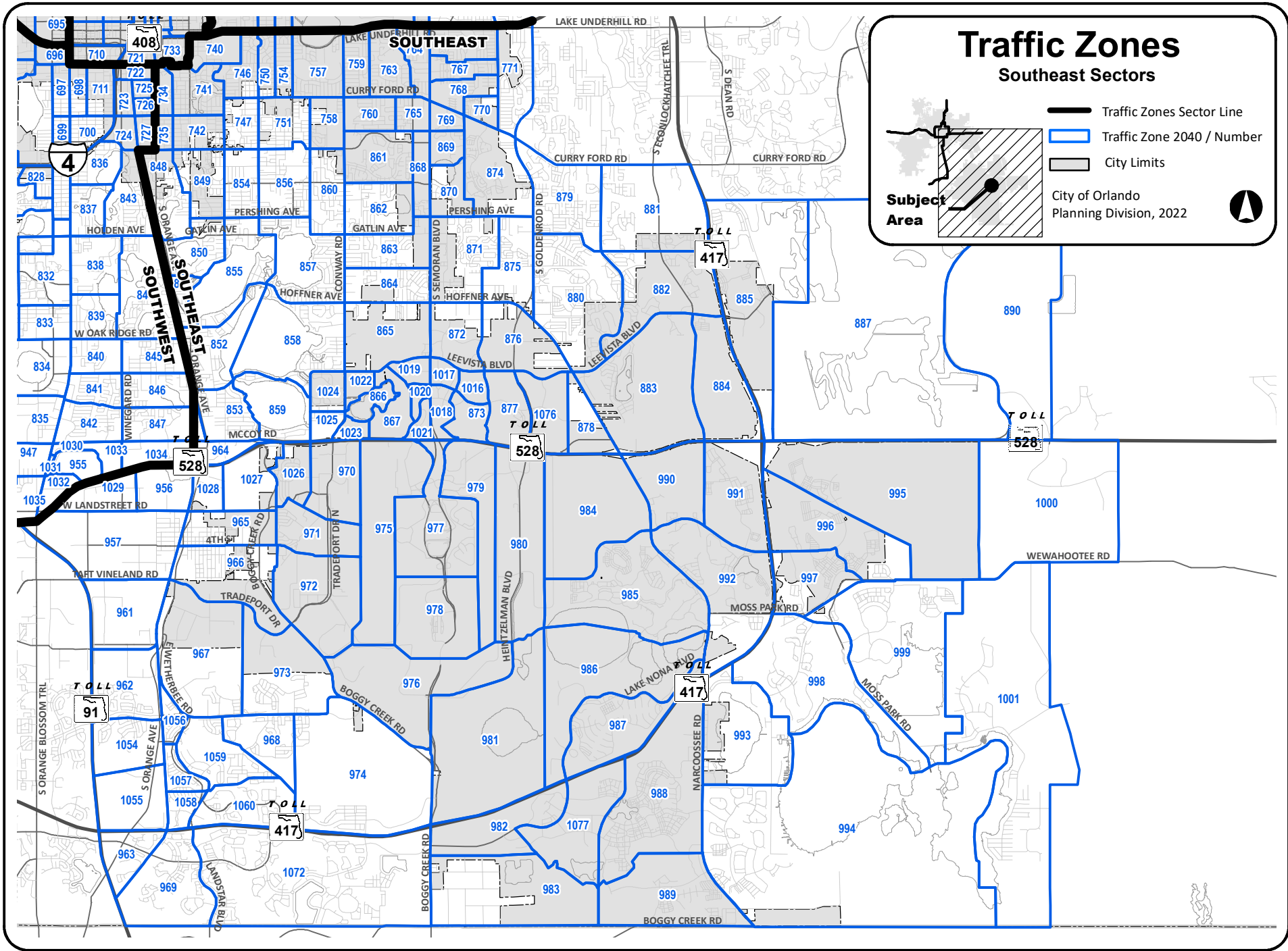
SOUTHWEST

Traffic Zones

Southwest/Southeast Sectors

-  Traffic Zones Sector Line
 -  Traffic Zone 2040 / Number
 -  City Limits
- City of Orlando
Planning Division, 2022





Traffic Zones

Southeast Sectors

Traffic Zones Sector Line
 Traffic Zone 2040 / Number
 City Limits

City of Orlando
 Planning Division, 2022

Subject Area

